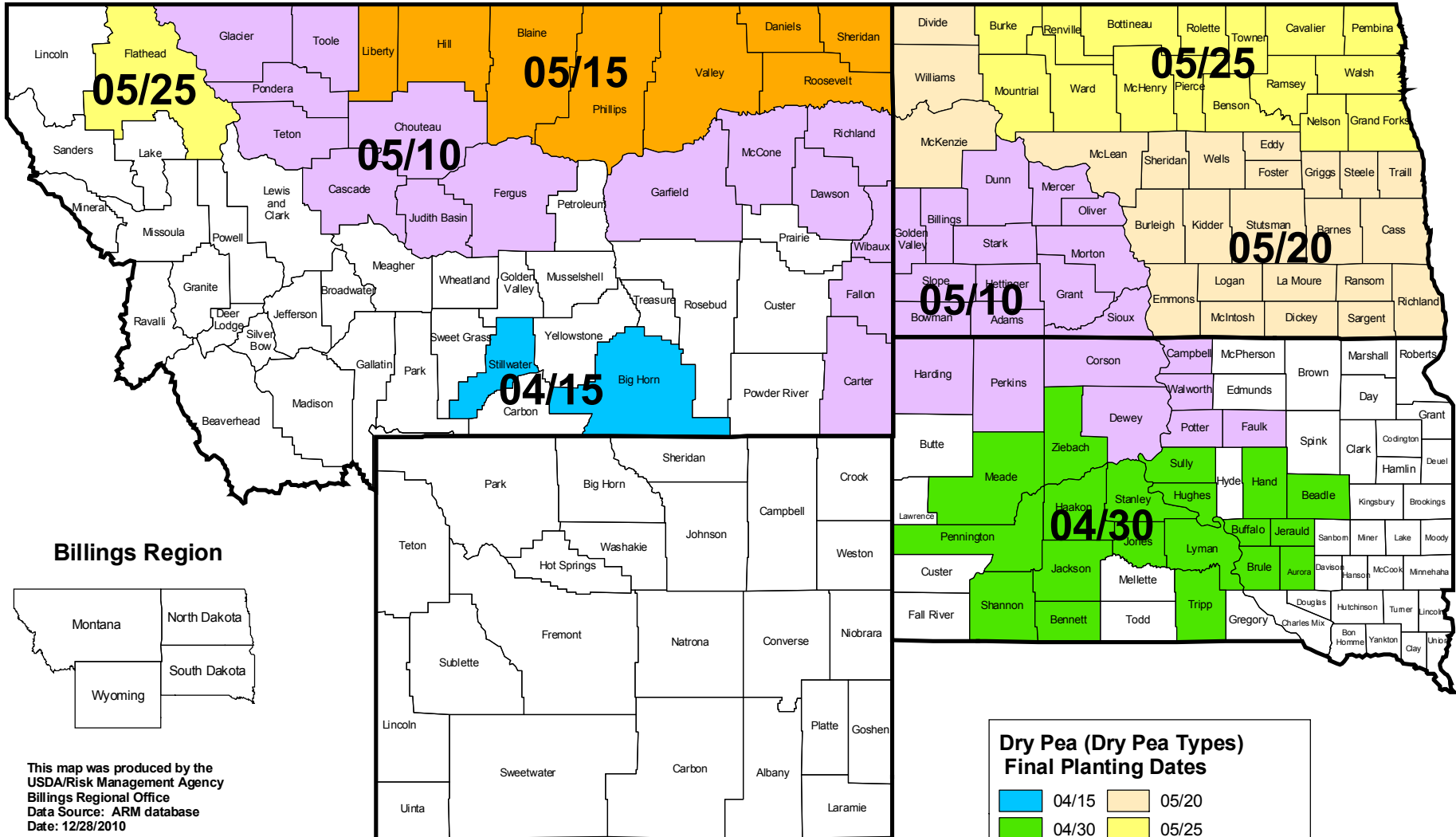
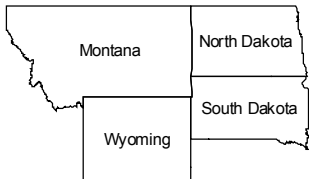


DRY PEA - APH (Dry Pea Types) 2011

INSURED COUNTIES AND FINAL PLANTING DATES

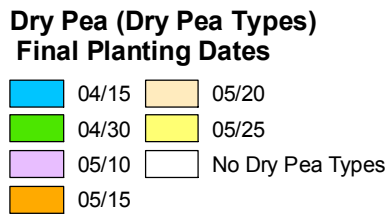


Billings Region



This map was produced by the
USDA/Risk Management Agency
Billings Regional Office
Data Source: ARM database
Date: 12/28/2010

World Mercator
GCS_WGS_1984



NOTE: This map serves as a reference only. It does not alter the content of any Actuarial Document.