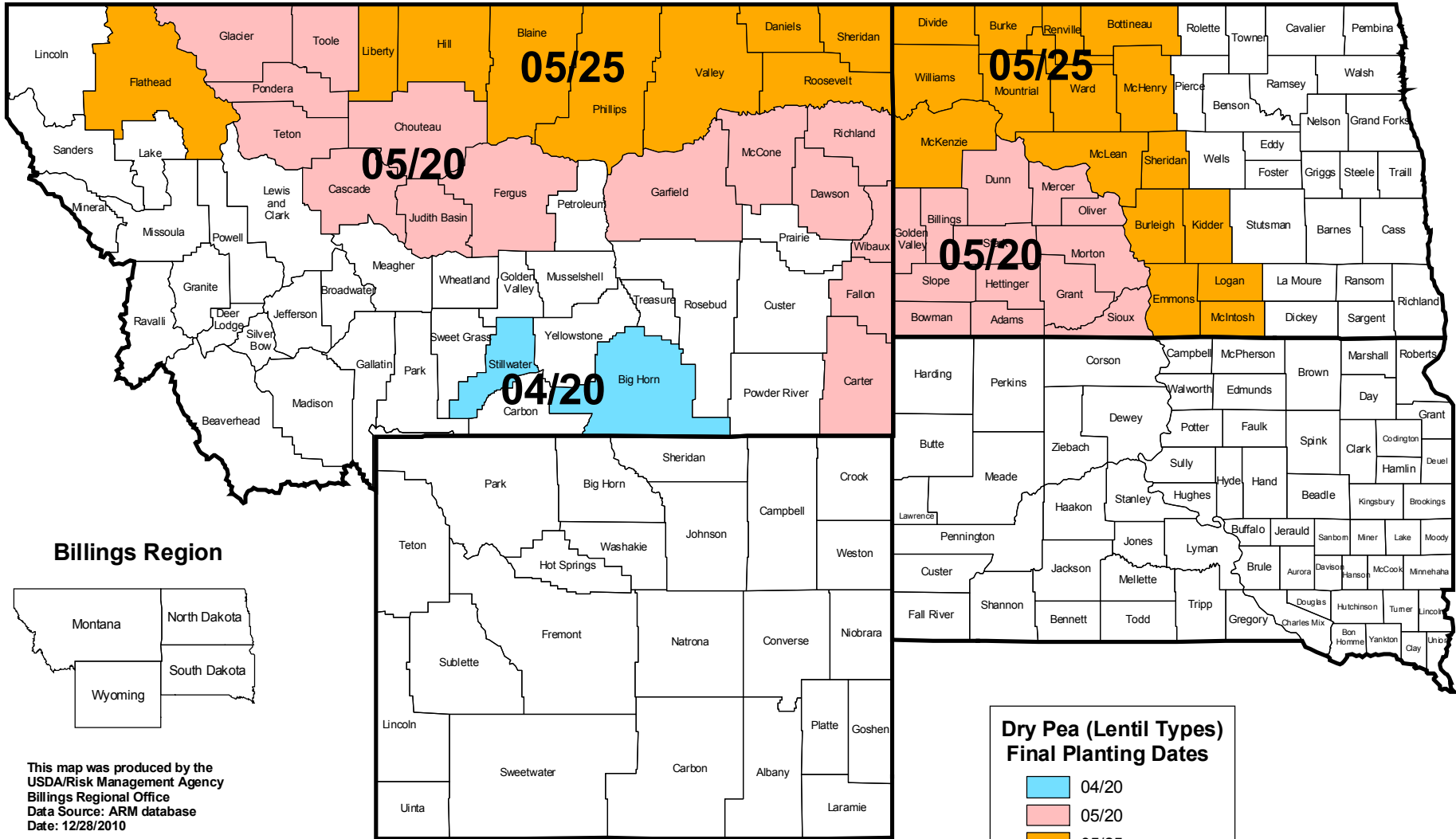
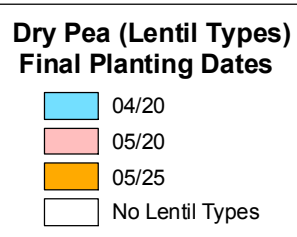
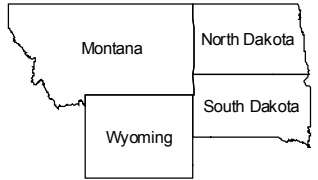


DRY PEA - APH (Lentil Types) 2011

INSURED COUNTIES AND FINAL PLANTING DATES



Billings Region



This map was produced by the
USDA/Risk Management Agency
Billings Regional Office
Data Source: ARM database
Date: 12/28/2010

World Mercator
GCS_WGS_1984

NOTE: This map serves as a reference
only. It does not alter the content of any
Actuarial Document.